

PLOT 8 ANDOVER BUSINESS PARK



82,810 SQ FT



A303 | SP11 8BF



TO LET / FOR SALE

YOUR NEXT MOVE



Andover Business Park provides cost-effective logistics space to serve the south east and west of the UK.

Home to businesses including the Co-operative Group, Westcoast, Stannah and Rich Products, benefit from direct access to the A303 and fast links to the A34, M3 and wider national motorway network.



Completed infrastructure



Detailed planning consent for speed of delivery



400 kVA secured (ability to apply for more)



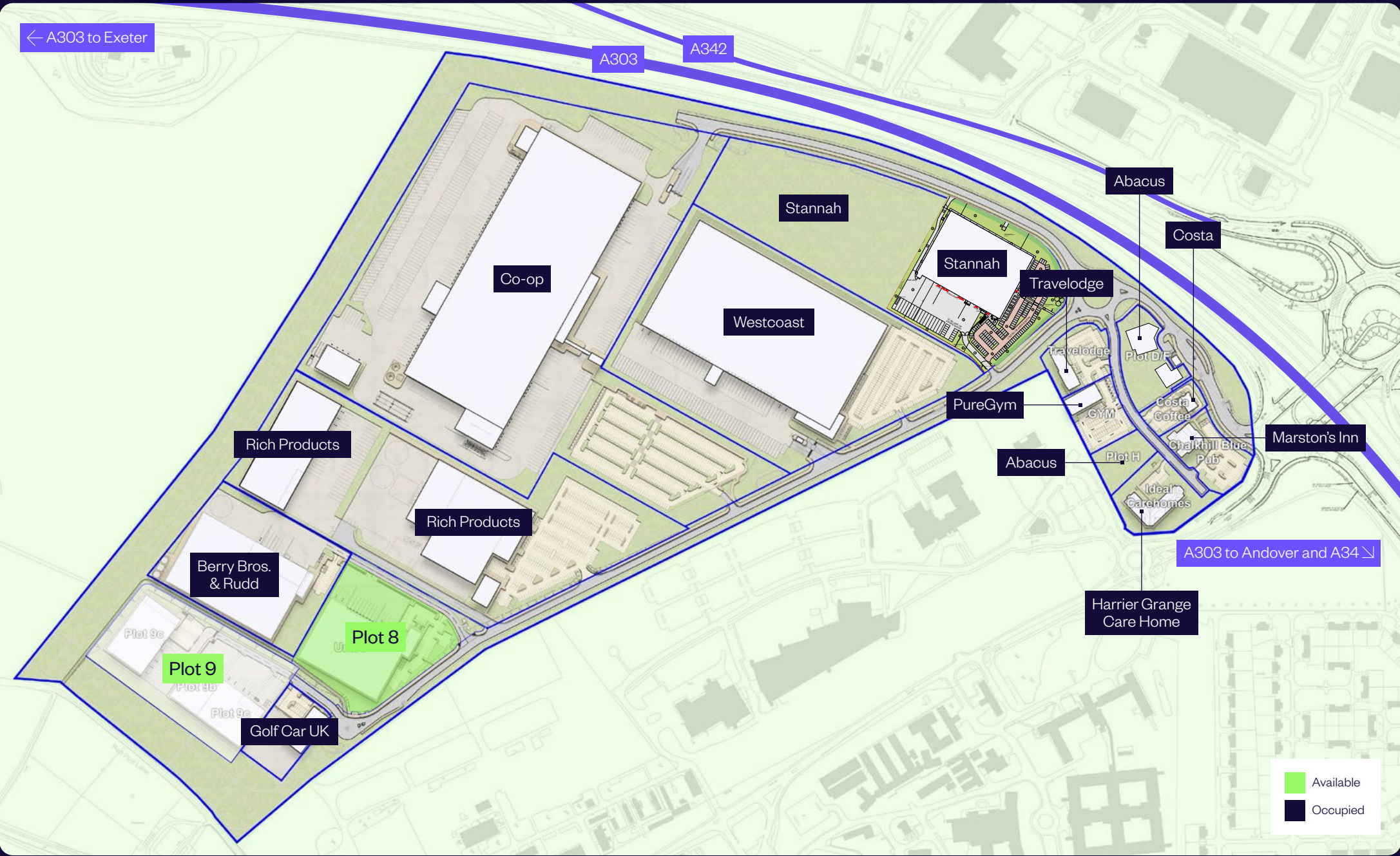
Available to let / for sale on a freehold basis



Pub / hotel / coffee shop and gym on site

MASTERPLAN

Two final plots remain, ready for immediate development.



SPECIFICATION

Plot 8 has detailed planning consent for 82,810 sq ft of industrial / distribution space designed to the following specification:


Schedule of accommodation	sq ft	sq m
Warehouse	72,600	6,744
Three storey office	9,600	891
Plant deck	550	51
TOTAL	82,810	7,692

 12.5m clear internal height

 40m yard depth

 8 loading docks

 4 level access doors

 85 car parking spaces

 20 cycle spaces

 Warehouse space
 Office space



A GREAT PLACE TO DO BUSINESS



POPULATION

50,887
60,000

Current
Andover population
Projected Andover
population (2032)

Source: ONS and Test Valley Borough Council



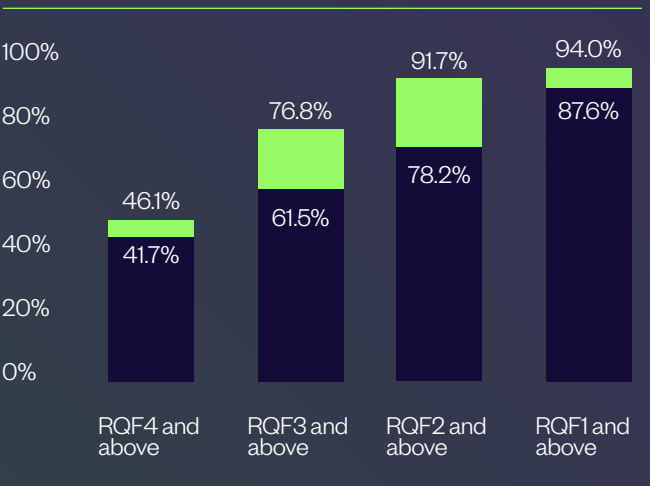
COMPETITIVE WORKFORCE GROSS WEEKLY EARNINGS

£750.60
£779.20

Andover /
Test Valley
South East



WORKFORCE SKILLS



TEST VALLEY MARKET

131,158
65,000

Population
Economically active





AMENITIES AND SERVICES

The well-established business park benefits from excellent on-site amenities including a gym, hotel and food and beverage outlets.



COSTA CAFE



MARSTON'S INN



TRAVELODGE



PUREGYM

PARK MANAGEMENT

A dedicated Park Management office provides on-site security, while the Park's active Travel Plan offers customers greater travel choice and improved access to sustainable transport options.



BE IN GOOD COMPANY



GOLF CAR UK

BERRY BROS. & RUDD

RICH PRODUCTS

WESTCOAST

CO-OP

STANNAH

A303

STANNAH

PUREGYM

TRAVELODGE

PIONEER ROAD

ABACUS

LOCATION

With direct access to the A303, linking London and the West Country and less than nine miles from the A34, Andover Business Park is perfectly located for logistics and distribution use.



ROAD

A303	0.5 miles
A34	9 miles
M3 (J8)	16 miles
M4 (J13)	29 miles
M25 (J12)	47 miles
Oxford	53 miles
Bristol	68 miles
Central London	72 miles



AIRPORTS AND PORTS

Southampton Airport	30 miles
Portsmouth International Port	48 miles
London Heathrow Airport	58 miles
London Gatwick Airport	81 miles

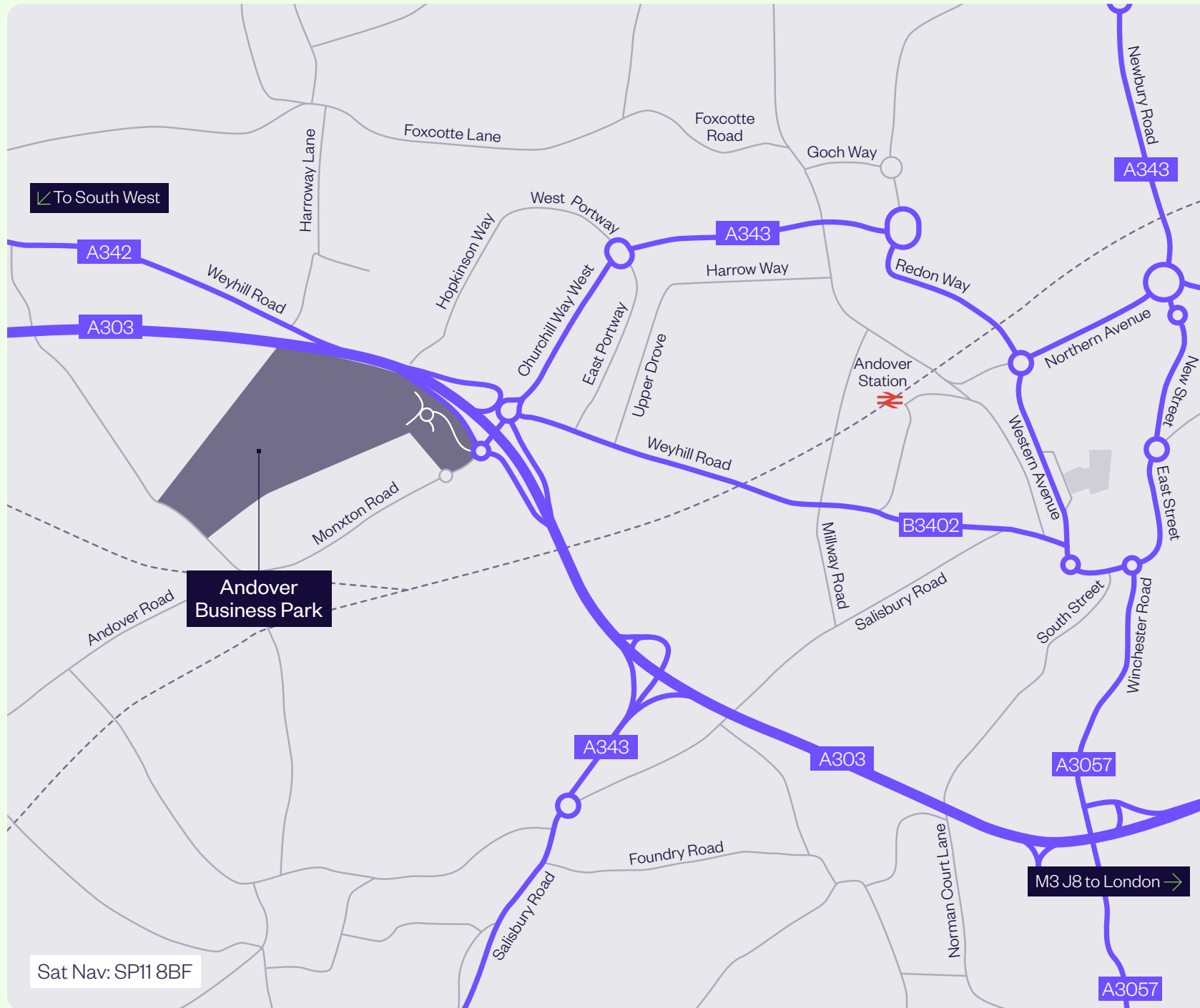
Source: maps.google.co.uk



ACCESS

Andover town centre is accessible within a five-minute drive, with pedestrian and cycle routes also linking the business park to the town.

Andover railway station is less than 1.5 miles from the park and provides a direct fast rail link to central London, with a journey time of just over an hour.



CONTACT US



Chris Beamer
Associate Director, Development
chris.beamer@goodman.com
07500 779249



Tim Clement
tim.clement@jll.com
07970 092974

Oliver Hockley
oliver.hockley@jll.com
07704 687459



Shaun Rogerson
shaun.rogerson@knightfrank.com
07970 304392



Hugh Walton
hugh.walton@savills.com
07807 999777

Simon Woodruff
simon.woodruff@savills.com
07873 623292

0121 506 8100 | andoverbp.com

This document has been prepared by Goodman Logistics Developments (UK) Limited (registered in England with company number 3921188) ("Goodman") for general information purposes only. Whilst every care has been taken in relation to its accuracy, no warranty of accuracy is given or implied. Images used in this document have been included for the purposes of enabling you to visualise the development concepts. Further, you should obtain your own independent advice before making any decisions about any of the properties referred to in this document. These particulars are believed to be correct at publication date (May 2025), but their accuracy is in no way guaranteed neither do they form part of any contract. All areas, distances and travel times are approximate.

